

PM 46217
 SSM _____
 M_sM _____

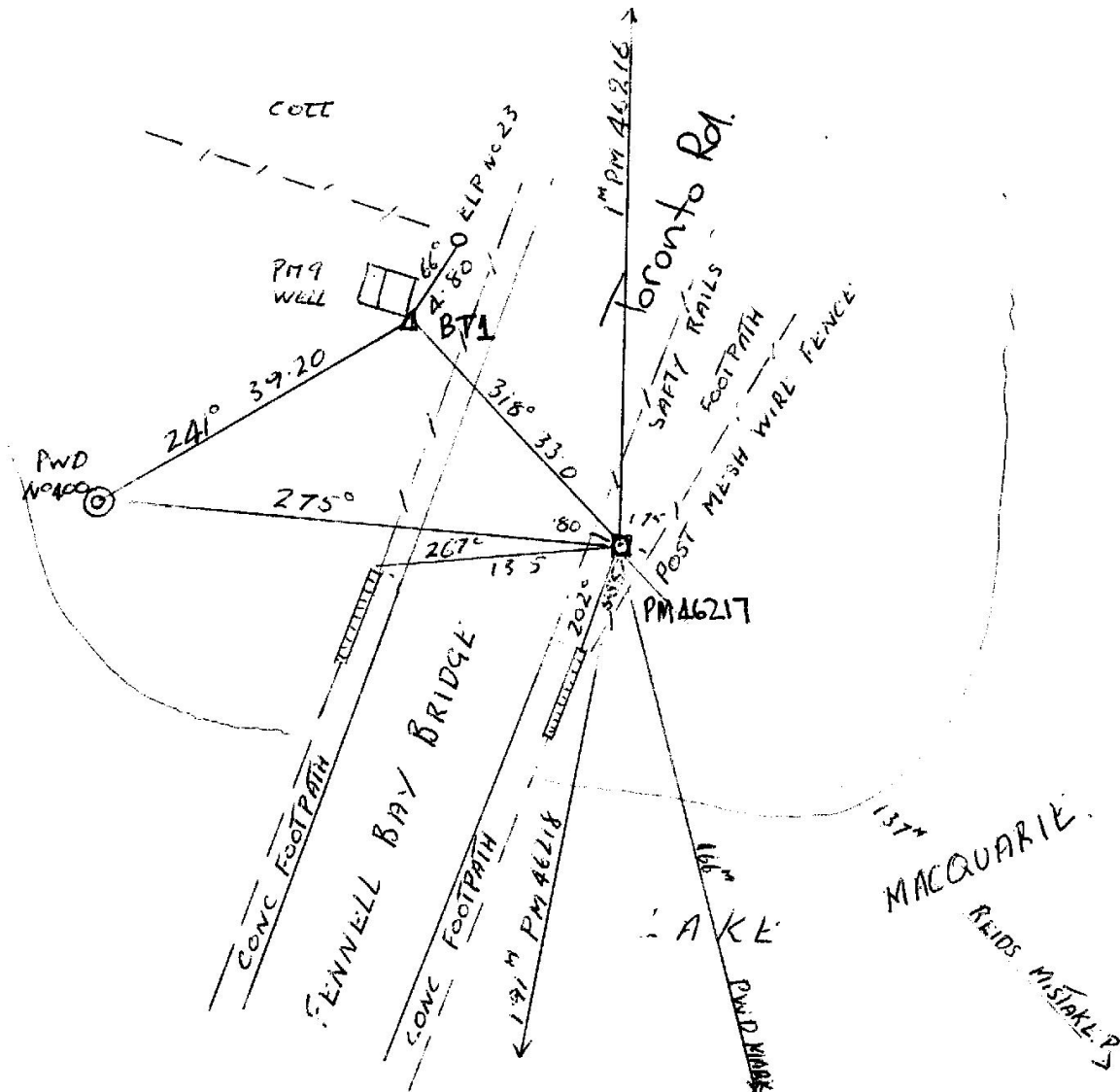
LOCALITY SKETCH PLAN

Parish EL WARRUBI County NORTH MURUMBidgee or Town YNELL ISLAND

Municipality or Shire LAKELAND MURUMBIDGEE Control Survey Plan _____

Measurements are in metres

Zone _____/_____



NTN^o 76

Organisation placing Marks

INTERNATIONAL SURVEYING
 DEPT. OF SURVEYS

Aerial photo No. _____ Run _____
 Plan registered / / 19
 Mark last inspected / / 19

MARK PLACED 28-9-77

PM 46217
 SSM _____
 M_sM _____

I certify that the Mark or Marks have been placed and numbered as detailed hereon.

A.M. Gillinay
 Designation 28-9-77
A.L. Overton



TS10069

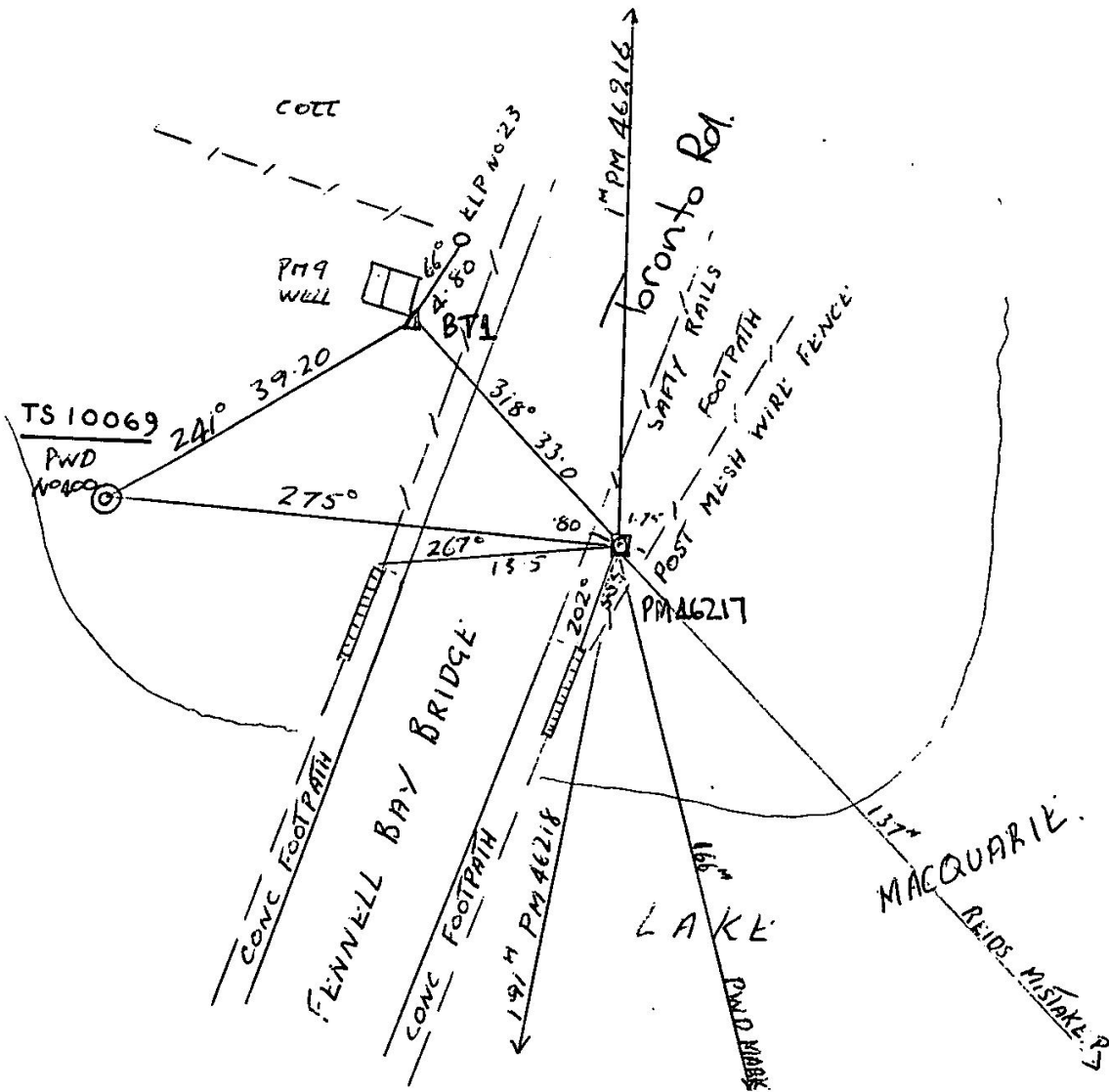
LOCALITY SKETCH PLAN

Parish.....*E. WALBA*.....County *NORTHumberland* City or Town.....*FENNELL BAY*.....

Municipality or Shire *LAKE MACQUARIE* Control Survey Plan.....

Measurements are in metres

Zone...../.....



NTN^o76

Organisation placing Marks
INTEGRATION SURVEYS
DEPT. OF LANDS.....

Aerial photo No: Run
Plan registered / /19
Mark last inspected / /19
MARK PLACED 28-9-77
BOOK/FOL 2636/10

TS 10069

PM 46217

SSM

MSM

I certify that the Mark or Marks have been placed and numbered as detailed hereon.

A.M. Sullivan
Designation 28-9-77
Peter O'Brien

PWD NO 400

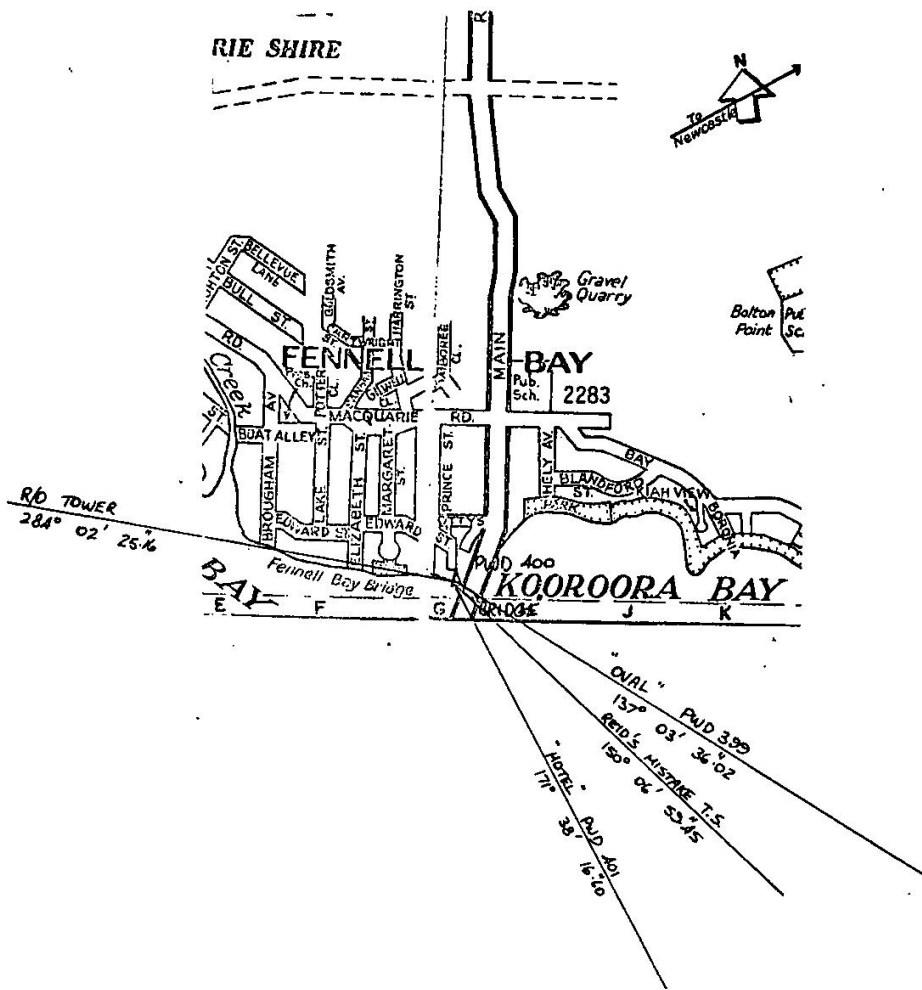
P.W.D. SURVEY MARK SKETCH PLAN

Parish County City or Town ... FENNEL BAY
 Municipality or Shire ... LAKE MACQUARIE

CO-ORDINATES

GRID	ZONE	CM	METRES		YARDS	
			E	N	E	N
AMG						
ISG	56//		355 790.473	1 347 567.330		
ANG						
LOCAL						

CONVERGENCE 0° 19' 30.50"



Measurements are in METRES

Placed in connection with LAKE MACQUARIE HYDRO SURVEY

Field Books Level Books

Reduced Level of Mark 2.77.6 (prov) To Datum A.H.D.

Origin of Levels B.M. 144.5 : H.D.W.B. Reduced Level of Origin 3.88.1 (prov)

Date : 31/3/76 Signature T.H. Rogers