

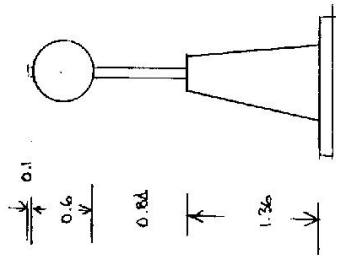
7.5.11

Department of Lands  
 Co: CUMBERLAND  
 Station EAST LAKES  
 Map Sheet: MAROUËRA  
 No: 1837  
 Inspected by: J. L. FUSTICHER  
 Date: 12/5/17  
 Authority: LANDS DEPT.  
 Field Book: 4685

This Trig. Station has been:-  
 Note: Cross out word or words which do not apply  
 1. Completely cleared to permit 360° vision to surrounding Trigs.  
 2. ~~Cleared by James bearing~~ from Trig. Mast  
 3. Trig. Mast & Vanes have been painted white & black respectively.  
 4. The Trig. was unpiled/not unpiled, dimensions now being:

Description of mark: CONCRETE PILLAR should be explicit, e.g. Steel plug, Brass plug, Brass plug, Bolt, Concrete Pillar  
 Height of mark: 1.36 m above rock/concrete 1.36 m above G.L.  
 Height of Top Vanes to Top Mark/Top pillar plate: 1.44 m Diameter of Vanes (vertical): 0.60 m.  
 Height of Centre: Diameter of Centre: m.

- Length of Mast: 1.54 m. (approximate if not unpiled)
- Anchor 34403 set in conc/rock has been placed/fd 7.134 m. bearing 54° 0M from Trig. Mast/pillar
  - Anchor 591K set in conc/soil has been placed/fd 5.956 m. bearing 123° 0M from Trig. Mast/pillar
  - A set in conc/soil has been placed/fd m. bearing m. from Trig. Mast/pillar
  - A set in conc/rock has been placed/fd m. bearing m. from Trig. Mast/pillar
  - Connection CS to MAROUËRA 34403 7.428 m. bearing 5° 0M
  - Connection to m. bearing m.
  - Connection to m. bearing m.
  - Connection to m. bearing m.
  - Diff. Ht. MK 34403 is 2.503 m. below CONC. PILLAR
  - Diff. Ht. COLGERS 591K is 2.777 m. below CONC. PILLAR
  - Diff. Ht. is m. above
  - Diff. Ht. is m. above



Beacon Diagram  
 Not to Scale

Date	Record of Station
1.3.16	BORSON EXISTED

Prepared by: J. L. Fusticher  
 Checked: J. L. Fusticher

STATION EAST LAKES TS 10009

Current Occupant.....

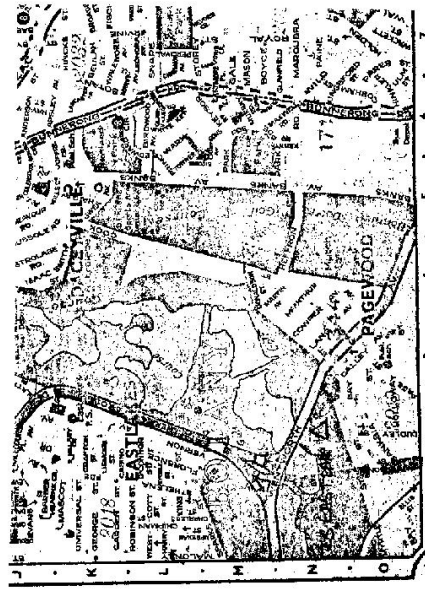
Address.....

Owners Name.....

Address.....

18-5-1976

On East Lake Golf Course - on a hill southern side of Wentworth Ave.

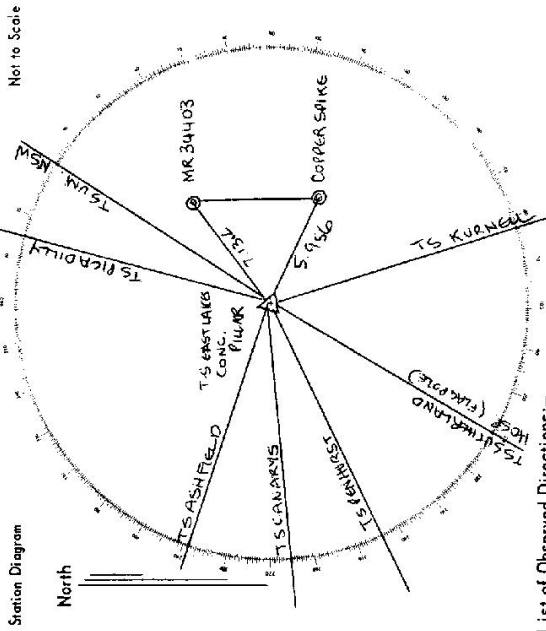


Universal Business Directories (Aust) Pty Ltd. MAP 73 ADJOINS

UBD MAP 71 N2 1974 EDITION

D. West, Government Printer, New South Wales - 1976

Station Diagram



List of Observed Directions:-

Standpoint: TS EAST LAKES		Standpoint:	
Station	Direction	Station	Direction
TS KURNELL	160° 00' 00"	TS RICHFIELD	13° 19' 26"
TS SUTHERLAND (F.P.)	208° 19' 34"	TS UN. NSW	30° 37' 27"
TS PENSHURST	242° 57' 35"	MR. PBM 34403	54° 03' 14"
TS CANARYS	262° 20' 16"	COPPER SPIKE	123° 02' 51"
TS ASHFIELD	284° 29' 59"		
Standpoint: MR PBM 34403		Standpoint: C.S.	
Station	Direction	Station	Direction
C.S.	359° 59' 60"	TS EAST LAKES	359° 59' 60"
TS EAST LAKES	48° 02' 10"	MR PBM 34403	62° 58' 23"